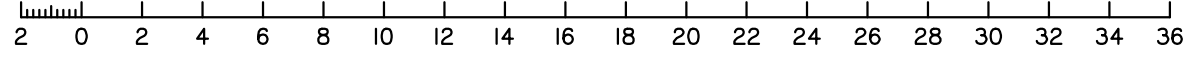


Scale 1:250 - Lengths are in Metres.

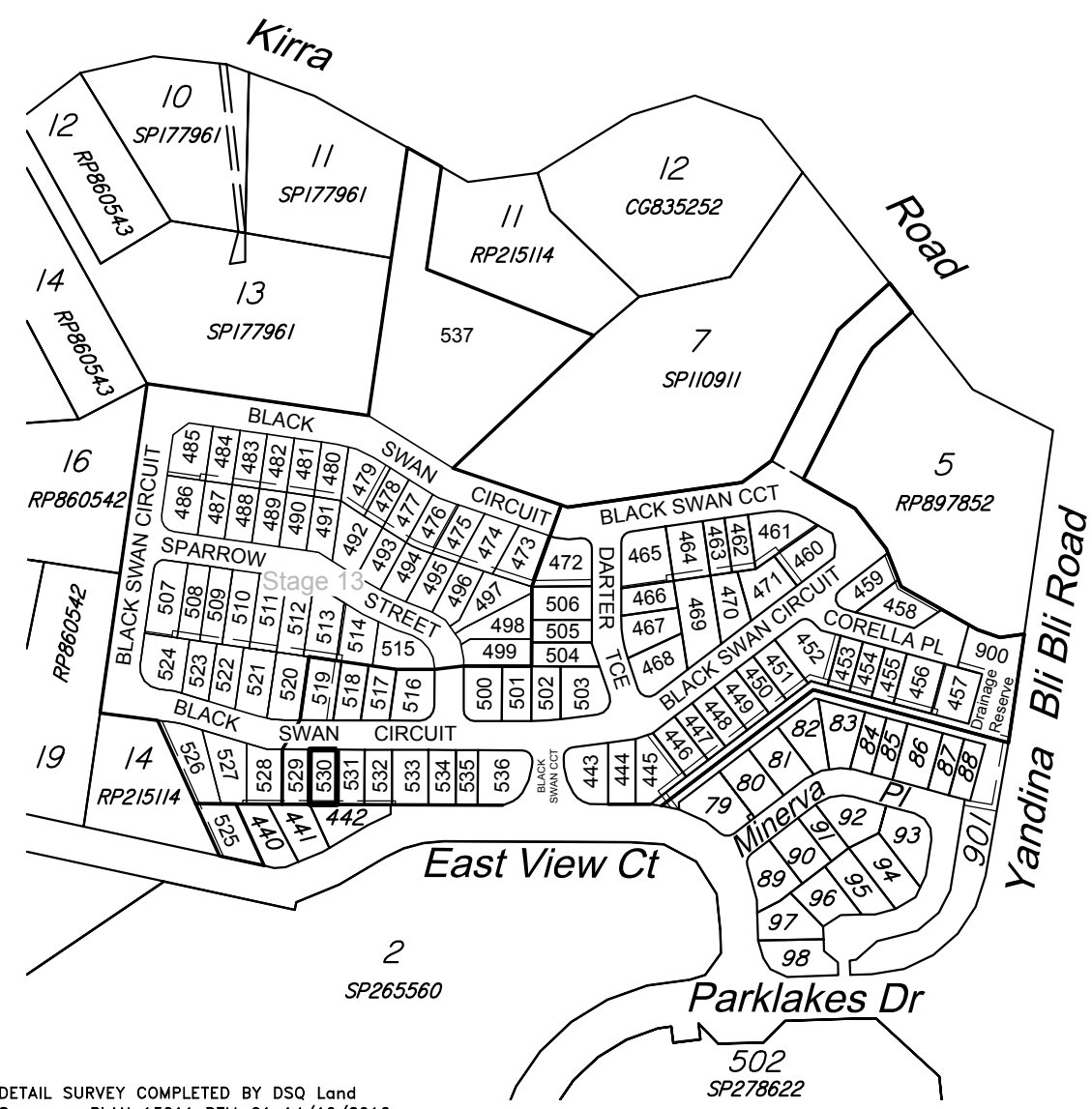


**DISCLOSURE PLAN
FOR PROPOSED ALLOTMENT 530
Dated 18th May 2020**

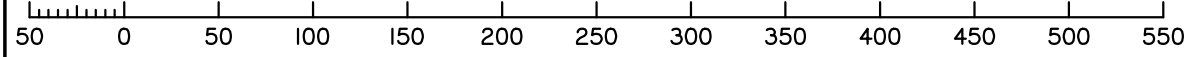
This plan shows details of proposed allotment 530 on the Proposal Plan 162011 Sheets RL201-RL203 dated 28th June 2019 which complies with a Subdivision Application lodged with Sunshine Coast Regional Council, subject to conditions.

The area being proposed allotment 530 described as part of Lot 6 on SP110911, and situated at East View Court, Maroochy River.

The allotment contains an area of 450 square metres, more or less.



Scale 1:4000 - Lengths are in Metres.



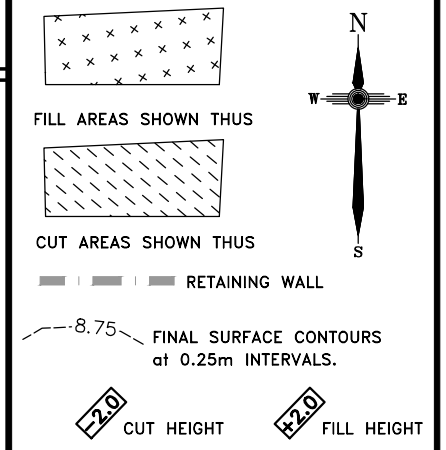
DETAIL SURVEY COMPLETED BY DSQ Land Surveyors PLAN 13011 DTM-01 14/10/2016.
ENGINEERING DESIGN BY COVEY & ASSOCIATES CONSULTING ENGINEERS
PLANS 162011 DATED 18/03/2020.



**Disclosure Plan
STAGE 12**

PARKLAKES II ESTATE
East View Court, Maroochy River
PROPOSED LOT 530

ALL FILL WITHIN ALLOTMENTS IS TO LEVEL 1 INSPECTION AND TESTING IN ACCORDANCE WITH AS3798-2007



Note
Contour interval is shown at 0.25 metres.

| Revisions | Surveyed | Drawn | Checked | Passed | Date | |
|-----------|---------------|-------|---------|--------|------|----------|
| F | OPW UPDATED | DSQ | JJ | AJP | AJP | 18.03.20 |
| E | OPW UPDATED | DSQ | JJ | AJP | AJP | 26.11.19 |
| D | WALLS AMENDED | DSQ | JJ | AJP | AJP | 13.11.19 |
| C | EMTS AMENDED | DSQ | JJ | AJP | AJP | 16.09.19 |
| B | EMTS AMENDED | DSQ | JJ | AJP | AJP | 08.08.19 |
| A | ORIGINAL PLAN | DSQ | JJ | AJP | AJP | 01.08.19 |



SUNSHINE COAST
PO Box 1073, Buddina QLD 4575 Ph: (07) 5437 8555
mail@dsqsurvey.com ABN: 91 615 043 251
www.dsqsurvey.com ACN: 615 043 251
WESTERN DOWNS

Signed JB
Cadastral Surveyor/Director
Date 18/05/2020

| | |
|---|----------------------------------|
| Map Ref.: 9544-44342 | |
| Horiz. Datum MGA Z56 | Vert. Datum AHD |
| Origin GNSS | Origin PSM 35474 RL 9.722 AHD |
| Locality: MAROOCHY RIVER | |
| Local Government: SUNSHINE COAST REGIONAL COUNCIL | |
| SHEET 1 OF 1 | Scale At A3 size |
| COMPUTER FILE 13011 DIS ST 12 F | DRAWING NUMBER 13011 DIS-530 |
| REV. F | |

2020/05/21 W:\DSQ_Data\Jobs\Current\13011 Coveys (Kirra Road)\Data Survey\Drafting\Disclosures\13011 DIS St 12 F.dwg