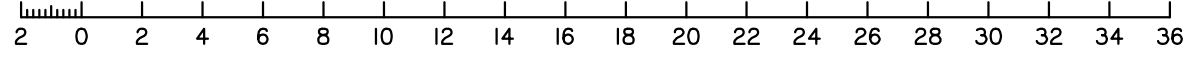


Scale 1:250 - Lengths are in Metres.

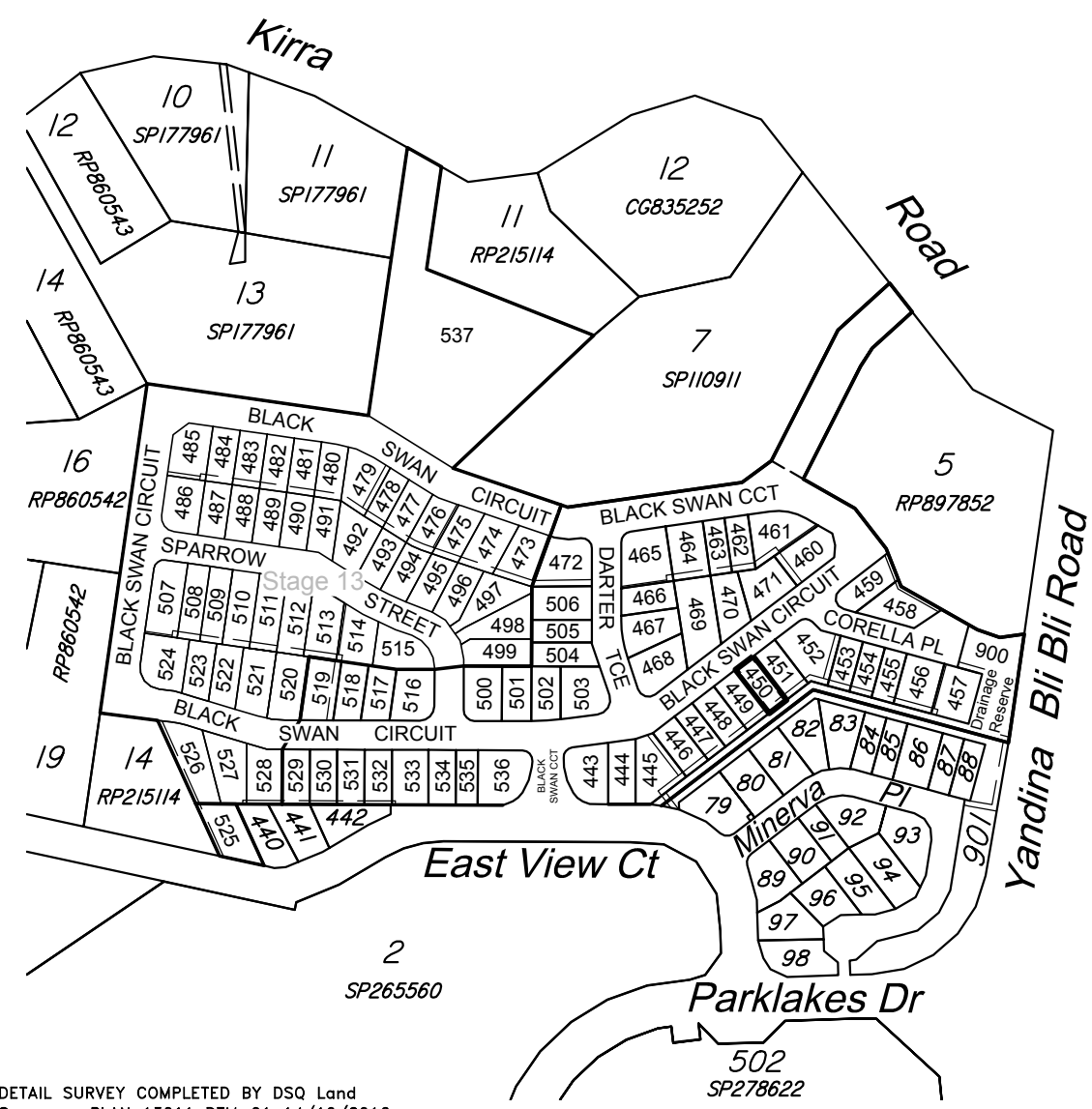


DISCLOSURE PLAN
FOR PROPOSED ALLOTMENT 450
 Dated 18th May 2020

This plan shows details of proposed allotment 450 on the Proposal Plan 162011 Sheets RL201-RL203 dated 28th June 2019 which complies with a Subdivision Application lodged with Sunshine Coast Regional Council, subject to conditions.

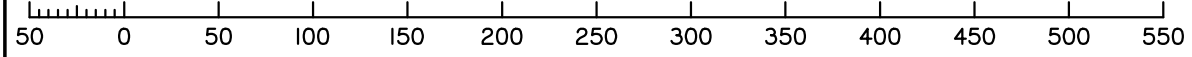
The area being proposed allotment 450 described as part of Lot 6 on SP110911, and situated at East View Court, Maroochy River.

The allotment contains an area of 362 square metres, more or less.



DETAIL SURVEY COMPLETED BY DSQ Land Surveyors PLAN 13011 DTM-01 14/10/2016.
 ENGINEERING DESIGN BY COVEY & ASSOCIATES CONSULTING ENGINEERS PLANS 162011 DATED 18/03/2020.

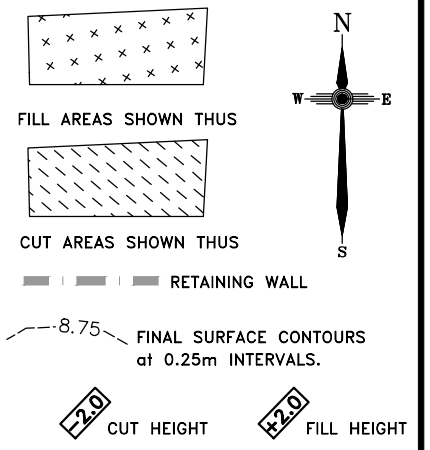
Scale 1:4000 - Lengths are in Metres.



Disclosure Plan
STAGE 12

PARKLAKES II ESTATE
 East View Court, Maroochy River
PROPOSED LOT 450

ALL FILL WITHIN ALLOTMENTS IS TO LEVEL 1 INSPECTION AND TESTING IN ACCORDANCE WITH AS3798-2007



Note
 Contour interval is shown at 0.25 metres.

| Revisions | Updated | Surveyed | Drawn | Checked | Passed | Date | |
|-----------|----------|----------|-------|---------|--------|------|----------|
| F | OPW | UPDATED | DSQ | JJ | AJP | AJP | 18.03.20 |
| E | OPW | UPDATED | DSQ | JJ | AJP | AJP | 26.11.19 |
| D | WALLS | AMENDED | DSQ | JJ | AJP | AJP | 13.11.19 |
| C | EMTS | AMENDED | DSQ | JJ | AJP | AJP | 16.09.19 |
| B | EMTS | AMENDED | DSQ | JJ | AJP | AJP | 08.08.19 |
| A | ORIGINAL | PLAN | DSQ | JJ | AJP | AJP | 01.08.19 |



SUNSHINE COAST
 PO Box 1073, Buddina QLD 4575 Ph: (07) 5437 8555
 mail@dsqsurvey.com ABN: 91 615 043 251
 www.dsqsurvey.com ACN: 615 043 251

Signed JB
 Cadastral Surveyor/Director
 Date 18/05/2020

| | |
|---|----------------------------------|
| Map Ref.: 9544-44342 | |
| Horiz. Datum MGA Z56 | Vert. Datum AHD |
| Origin GNSS | Origin PSM 35474 RL 9.722 AHD |
| Locality: MAROOCHY RIVER | |
| Local Government: SUNSHINE COAST REGIONAL COUNCIL | |
| SHEET 1 OF 1 | Scale At A3 size |
| COMPUTER FILE 13011 DIS ST 12 F | DRAWING NUMBER 13011 DIS-450 |
| REV. F | |

2020/05/21 W: \DSQ_Data\Jobs Current\13011 Coveys (Kirra Road)\Data Survey\Drafting\Disclosures\13011 DIS St 12 F.dwg